

BCC Stormwater and Cable Networks

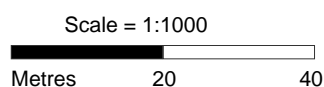
Sequence Number: 76105545

Disclaimer:

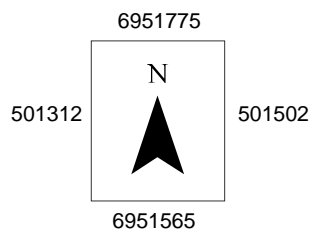
(c) Brisbane City Council [2018]
In consideration of Council, and the copyright owners listed below, permitting the use of this data, you acknowledge and agree that Council, and the copyright owners, give no warranty in relation to the data (including accuracy, reliability, completeness, currency or suitability) and accept no liability (including without limitation, liability in negligence) for any loss, damage or costs (including consequential damage), relating to any use of this data.
Data must not be used for direct marketing or be used in breach of the privacy laws.

Copyright of data is as follows:
Cadastral (c) 2018 Department of Natural Resources and Mines
Street Names and House Numbers (c) 2018 Brisbane City Council

Caution: This map may contain the locations of abandoned underground asbestos pipes. Council gives no warranty to the completeness or accuracy of these records. Appropriate care needs to be taken in all cases.



Location:












Date: Oct 03, 2018










Copyright BCC, 2018

Legend

Stormwater Network

-  Stormwater Drain
-  Stormwater Gully / Roofwater Connection
-  Future Stormwater Drain
-  Stormwater Maintenance Hole
-  Stormwater Roofwater Pit
-  Stormwater Gully Pit
-  Stormwater Field Inlet
-  Stormwater Quality Improvement Device
-  Stormwater Culvert

BCC Cable Network

-  Traffic System Cable
-  Traffic Signal Ducting
-  Traffic Light Conduit
-  Fibre Optic Cable Location
-  Flood Telemetry Conduit
-  Parking Sensor Ducting
-  Fibre Optic Pit Location